

Animal proxies to characterize the strontium biosphere in the northeastern Nile Delta

Chris Stantis^{*1}, Geoff M. Nowell²,
Silvia Prell³, Holger Schutkowski¹

¹ Faculty of Science and Technology,
Department of Archaeology and Anthropology, Bournemouth University,
Fern Barrow, Poole, Dorset BH12 5BB, United Kingdom
email: cstantis@bournemouth.ac.uk (corresponding author)

² Department of Earth Sciences, Durham University, Durham,
Lower Mountjoy, South Rd, Durham DH1 3LE, United Kingdom

³ Austrian Academy of Sciences,
Vordere Zollamtsstrasse 3, 1030 Vienna, Austria

Abstract: *Strontium ($^{87}\text{Sr}/^{86}\text{Sr}$) isotope analysis is a potent tool for reconstructing the residential mobility of humans and animals in the past but is reliant on knowledge of strontium isotope variation within the expanded physical environment. This paper aims to contribute to the isoscape in the northeastern Nile Delta with faunal samples from the site of Tell el-Dab'a (Avaris), believed to be the capital of the so-called Hyksos kings.*

Mapping the available $^{87}\text{Sr}/^{86}\text{Sr}$ ratios from Egypt and the Sudan highlights major research gaps outside the Nile region. The current corpus of knowledge also shows that the Nile River region yields a homogenous range of isotopic values (median and IQR 0.7076 ± 0.0003). Strontium isotope ratios from human dental enamel, which record childhood residence, will provide evidence of non-locals from outside the Nile area with confidence but these values suggest that identifying movement along the Nile River in the past will be difficult without the use of supplementary evidence (e.g. oxygen stable isotope analysis).

We present $^{87}\text{Sr}/^{86}\text{Sr}$ ratios of archaeologically-derived faunal bone samples ($n=6$) from the site of Tell el-Dab'a (Avaris) in the northeastern Nile Delta. The $^{87}\text{Sr}/^{86}\text{Sr}$ ratios fit within the expectations of the wider Nile values (mean 0.70769 ± 0.00003) and serve as the first archaeologically-derived values reported for this area of Egypt.

Key words: paleomobility; migration; biosphere baseline; Egypt

Introduction

The use of strontium isotope ($^{87}\text{Sr}/^{86}\text{Sr}$) analysis as a tool for identifying human and animal mobility and residence among past populations allows insight into large scale socio-political dynamics by revealing patterns on the level of the individual (e.g. Bastos et al. 2016; Knudson et al. 2014; Madgwick et al. 2019; Sołtysiak 2019). The

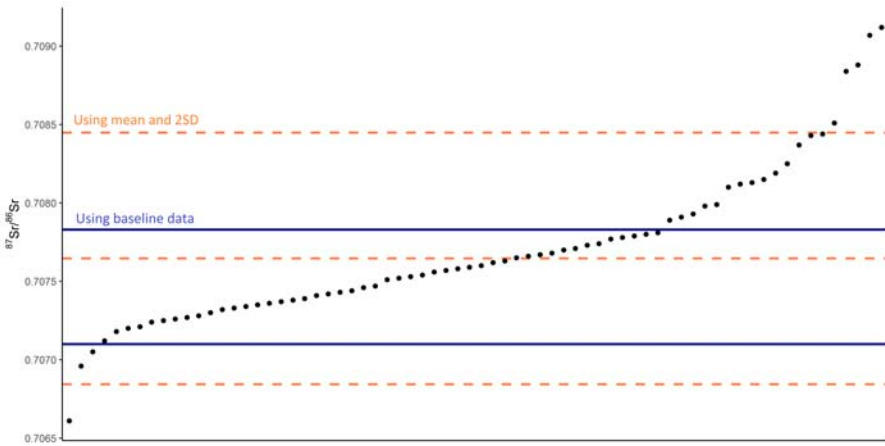


Figure 1. $^{87}\text{Sr}/^{86}\text{Sr}$ ratios of Tombos humans with mean \pm 2SD as dashed lines and $^{87}\text{Sr}/^{86}\text{Sr}$ ratios of Tombos humans, with local biosphere range (as recommended by Schrader et al. 2019) as solid lines. Note the more restricted 'local' range compared to mean \pm 2SD.

interpretation of movement using strontium isotope analysis rests upon the assumption that the $^{87}\text{Sr}/^{86}\text{Sr}$ ratios of an individual's body tissues will generally reflect the $^{87}\text{Sr}/^{86}\text{Sr}$ ratios of the underlying geology in which they lived when these tissues were forming (Bentley 2006; Montgomery et al. 2005). Strontium has an atomic radius similar to that of calcium (200pm and 180pm, respectively) and belongs to the same group of alkaline earth elements in the periodic table (Lewis & Evans 2003). As a result, strontium readily replaces calcium in minerals, including calcium carbonate in chalk, limestone, and marble, and calcium in the bones and teeth (Burton 2008). Erosion of the underlying geological formations is the major contributor to the $^{87}\text{Sr}/^{86}\text{Sr}$ ratios of the soil (Evans et al. 2009; Evans et al. 2010), even though recent research suggests that modern agricultural fertilising practices may have an impact as well (Thomsen & Andreasen 2019).

However, bioavailable strontium, or the strontium values obtained from plants and animals, is not a direct reflection of the underlying geological substrate due to factors such as differential erosion of geological formations and atmospheric contribution, and so bioavailable $^{87}\text{Sr}/^{86}\text{Sr}$ ratios as observed in plants and animals provide better ideas of local ratios than geological baselines. Additionally, unlike light stable isotopes (e.g., carbon, nitrogen, oxygen, sulfur), there is no appreciable fractionation across trophic levels or in metabolic processes, allowing direct comparison from the bioavailable strontium ratios (Lewis et al. 2017). Creating a local biosphere baseline is vital to confidently identifying non-locals in a cemetery assemblage. Beyond that, having a wider local isotope baseline, sometimes called an 'isoscape', allows stron-

tium isotope analyses to go beyond a local/non-local dichotomy to address questions about the original residence of non-locals. Non-locals in an assemblage could be recognized as those individuals falling two standard deviations outside the population mean (Bentley et al. 2003; Bentley et al. 2004; Price et al. 2002; Stantis et al. 2016; Stantis et al. 2015). This method, however, may not be satisfactory as the mean might not represent the local biosphere and two standard deviations (estimated to cover 95% of a given dataset) might encompass non-local values as well as local individuals.

Multiple paleomobility studies conducted on the New Kingdom assemblage at Tombos (ancient Nubia) stand as excellent examples (Buzon & Simonetti 2013; Buzon et al. 2007; Schrader et al. 2019). Had these studies used the mean \pm 2SD to identify non-locals in their assemblages with a wide range of $^{87}\text{Sr}/^{86}\text{Sr}$ ratios, the majority of the population would be classified as local (**Figure 1**, dashed lines). However, local biosphere data in the form of modern and ancient faunal samples, as well as soil, create a much tighter local range (**Figure 1**, solid lines), identifying a higher number of non-locals and lending support to the textual evidence of movement into Tombos during that time period (Smith & Buzon 2018).

As will become evident with the literature review, there is a gap in knowledge about the strontium values of the Nile Delta biosphere. The research we present here seeks to contribute to the isoscape of the northeastern Nile Delta with faunal samples from the site of Tell el-Dab'a (Avaris).

Background

To create a current map of the known Nilotic isoscape, we incorporate published studies from Egyptian and Sudanese contexts to investigate the utility of strontium isotope analyses in identifying migrants within this region (Buzon & Simonetti 2013; Buzon et al. 2016; Buzon et al. 2007; Schrader et al. 2019; Touzeau et al. 2013). These studies span from ca. 6950 BCE to 700 CE and incorporate modern faunal samples; given the broad timespan covered by these samples, it must be kept in mind that there may have been changes along the Nile River, and accordingly changes in isotopic values, due to shifts in contributions between the two main tributaries: the White Nile and the Blue Nile (Bentley 2006; Buzon & Simonetti 2013). No $^{87}\text{Sr}/^{86}\text{Sr}$ ratios from floral samples could be found in the literature. Krom et al. (2002) analysed $^{87}\text{Sr}/^{86}\text{Sr}$ ratios in soil sediments, but unfortunately did not provide raw data, only graphical representation and so cannot be commented on in-depth. The collated data of human and animal $^{87}\text{Sr}/^{86}\text{Sr}$ values are summarised in **Tables 1** and **2** along with approximate location coordinates, as derived from the original reference sources. The median and inter-quartile range (IQR) are presented rather than mean and standard deviation as the data are not normally distributed and possibly skewed by immigrants with 'deviant' values. **Figure 2** maps the median values for each site and highlights an

important research gap for strontium data: there are no sites from the Western Desert, Eastern Desert, or Sinai Peninsula. Therefore, the potential utility for $^{87}\text{Sr}/^{86}\text{Sr}$ paleomobility analysis when the water source for drinking and irrigation is not the Nile River cannot be assessed.

Table 1. Summary data of human $^{87}\text{Sr}/^{86}\text{Sr}$ ratios (sites arranged in alphabetical order).

Site	n	Median	IQR	Country	Latitude	Longitude
Abu Fatima ¹	25	0.70749	0.00028	Sudan	19.6100	30.4167
Amara West ²	24	0.70756	0.00021	Sudan	20.8148	30.5118
Deir el-Medina ³	5	0.70775	0.00008	Egypt	25.7384	32.6014
Elephantine ³	3	0.70777	0.00002	Egypt	24.0846	32.8832
Hannek ¹	4	0.70776	0.00066	Sudan	19.4200	30.2000
Kerma ²	15	0.70736	0.00024	Sudan	19.6409	30.4172
Khozam ³	6	0.70777	0.00002	Egypt	25.7925	32.7675
Memphis ²	15	0.70764	0.00038	Egypt	29.7052	31.2243
Sheikh Abd el-Qurna ^{2,3}	29	0.70778	0.00024	Egypt	25.7383	32.6078
Shellal ²	15	0.70764	0.00045	Egypt	24.0333	32.9000
SJE ⁶ C-Group ²	15	0.70760	0.00031	Sudan	21.9955	31.3009
SJE ⁶ Pharaonic ²	15	0.70751	0.00019	Sudan	21.9955	31.3009
Tombos ^{2,4,5}	115	0.70758	0.00037	Sudan	17.4200	30.2300

¹ Schrader et al. 2019 ² Buzon & Simonetti 2013 ³ Touzeau et al. 2013

⁴ Buzon et al. 2007 ⁵ Buzon et al. 2016 ⁶ Scandinavian Joint Expedition

Table 2. Summary data of animal $^{87}\text{Sr}/^{86}\text{Sr}$ ratios (sites arranged in alphabetical order).

Site	n	Median	IQR	Country	Latitude	Longitude
Abu Fatima ¹	1	0.70734		Sudan	19.6100	30.4167
Amara West ²	10	0.70715	0.00021	Sudan	20.8148	30.5118
Askut ²	14	0.70724	0.00118	Sudan	27.1833	31.1667
el-Kurru ²	3	0.70869	0.00194	Sudan	18.4100	31.7714
Kawa ²	11	0.70910	0.00150	Sudan	19.1354	30.4991
NDR ³ P37 ²	3	0.70692	0.00039	Sudan	19.1354	30.4991
SJE ⁴ C-Group ²	10	0.70762	0.00073	Sudan	21.9955	31.3009
Tombos ²	14	0.70752	0.00029	Sudan	17.4200	30.2300

¹ Schrader et al. 2019 ² Buzon & Simonetti 2013 ³ Northern Dongola Reach

⁴ Scandinavian Joint Expedition

In total, 290 human samples from twelve sites throughout the Nile Valley in Egypt and the Sudan with $^{87}\text{Sr}/^{86}\text{Sr}$ values are available. Faunal samples (n=65) are from Buzon et al. (2007), Buzon and Simonetti (2013), and Schrader et al. (2019), who included modern and ancient animal enamel samples as a means of understanding the local baseline of their Sudanese archaeological sites. There is generally a narrower

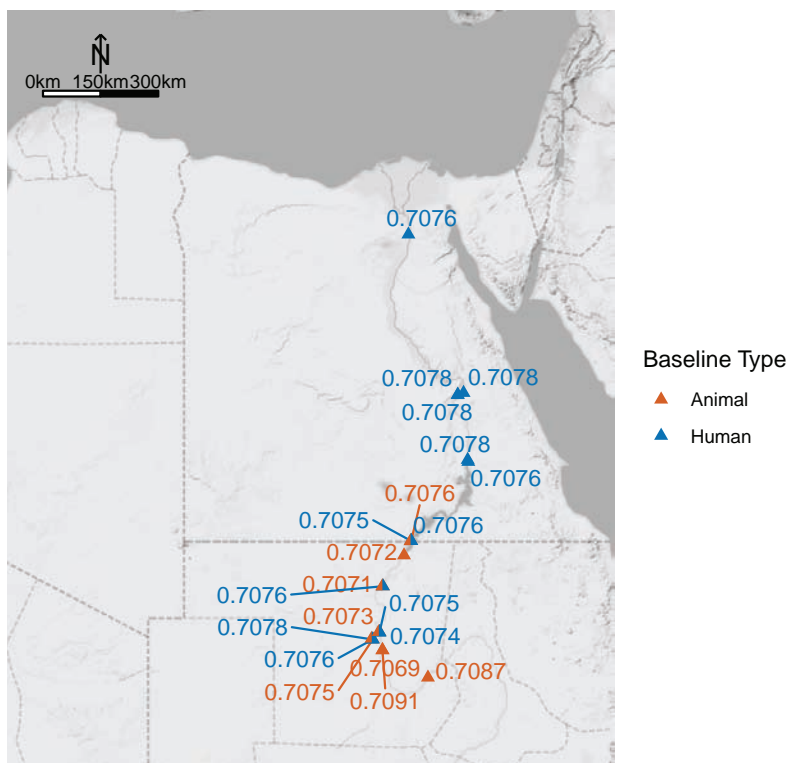


Figure 2. Median $^{87}\text{Sr}/^{86}\text{Sr}$ ratios across the Nile. Data from Buzon and Simonetti 2013; Buzon et al. 2013; Buzon et al. 2007; Schrader et al. 2019; Touzeau et al. 2013.

IQR in human values compared to faunal $^{87}\text{Sr}/^{86}\text{Sr}$ values when grouped by site. This could be because humans are omnivorous, eating foods from a variety of sources. Thus, each human likely reflects averaged values of several food sources, which creates an overall restricted group range compared to herbivorous domesticates often kept on controlled feeding regimes. The wide range of values in animals may also be a result of long distance trade, with animals from the sites of el-Kurru and Kawa displaying much higher $^{87}\text{Sr}/^{86}\text{Sr}$ ratio medians than all other subgroups in Egypt and the Sudan. Of course, another possibility is biased distribution due to small sample size in the region.

There are statistically significant differences in $^{87}\text{Sr}/^{86}\text{Sr}$ values between the human data when grouped by site, ($H(13)=38.053$, $p=0.0002$). In addition, the IQRs are remarkably small for all sites, ranging from 0.00002–0.00045. These IQRs would suggest that we could assert the provenience postulate: that between-source differences must exceed within-source differences in order for provenience estimation to

be possible (Weigand et al. 1977). Unfortunately, the differences between sources are also very small, with an overall IQR for the Nile Valley at ± 0.00034 . To put these numbers into some perspective, a pan-Mesoamerican study (Price et al. 2008) found that Central America's $^{87}\text{Sr}/^{86}\text{Sr}$ variation between sites was generally c. ± 0.001 , five-fold the average variation between these Nile Valley sites; the researchers commented that ± 0.001 was exceptionally low from their experience.

The biosphere

The Nile is formed from the Blue Nile tributary running through modern-day Ethiopia and Sudan and the White Nile tributary, which, depending on the definition, either begins at Lake No in South Sudan or further north in the African Great Lakes Region (for a review, see Said 2017). With the Nile serving as the main source of drinking water through the Nile Valley, erosion of the northern heterogeneous and complex geological formations combine to create low variability of biogenically available strontium. This lack of variation offers no surprise to geologists, as $^{87}\text{Sr}/^{86}\text{Sr}$ variation is largely dependent on the underlying geology of an area. The homogeneous Nile strontium ratios imply that, when studying Egyptian and Nubian archaeological assemblages, identifying individuals from outside the Nile catchment is feasible. Although animal values show a wide range, human medians and IQRs across the Nile largely display a restricted range, even with the inclusion of likely non-locals widening the IQRs (Figure 3). As such, differentiating between locals and non-locals originating from other sites along the Nile appears to be limited if using $^{87}\text{Sr}/^{86}\text{Sr}$ analysis alone.

Isoscape of Tell el-Dab'a in the northeastern Nile Delta

With the perspective provided from past research, we hypothesize that biospheric strontium ratios of the northeastern Nile Delta will be similar to the overall Nile median from both animal and human values: 0.7076 ± 0.0003 . This study utilizes animal bone samples collected from the site of Tell el-Dab'a (Hutwaret/Avaris) to act as proxies for the local bioavailable strontium signature. The northeastern Nile Delta region is characterized by low plains of rich alluvial deposits with SW-NE belts of hills or *geziras* (Said 2017). Tell el-Dab'a sits on the now-defunct Pelusiac branch of the Nile. During the Second Intermediate Period (c. 1782–1570 BCE), several river channels formed a network around a *gezira*, which was formed by aeolian sands (also called turtle back), in Tell el-Dab'a (Dorner 1994; Tronchere et al. 2012).

The stratigraphic sequence at Tell el-Dab'a indicates occupation of this site extending over 500 years (Bietak 1996; Bietak 2010). Initially called Hutwaret, this settlement was founded in the 12th dynasty, possibly during the reign of Amenemhat I

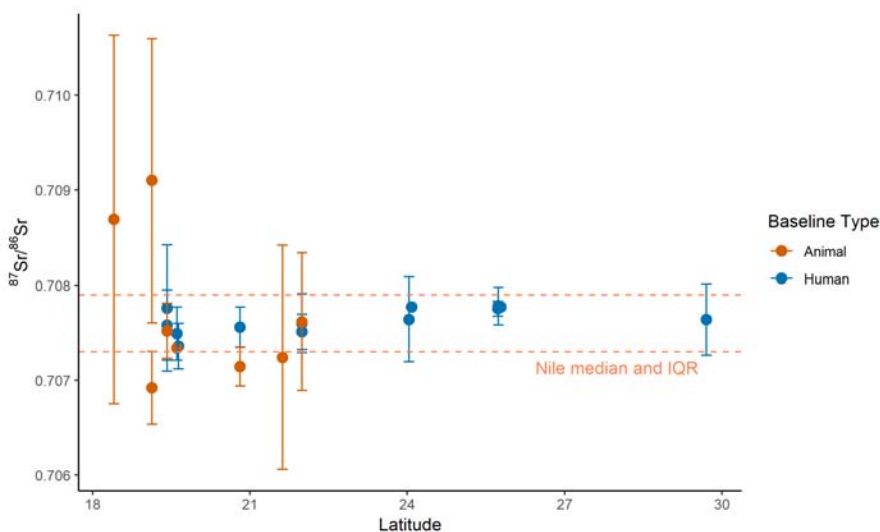


Figure 3. Median and IQR $^{87}\text{Sr}/^{86}\text{Sr}$ ratios of previous Egyptian/Sudanese research, graphed by latitude (N). Data from Buzon and Simonetti 2013; Buzon et al. 2013; Buzon et al. 2007; Schrader et al. 2019; Touzeau et al. 2013.

(c. 1996–1967 BCE), and expanded during the time of Amenemhat II (c. 1933–1899 BCE) (Czerny 2015; Forstner-Müller 2007). During the Middle Kingdom (2040–1782 BCE), Hutwaret was an administrative center and a harbor city that grew in power to finally become the capital of the regional Hyksos Kingdom around 1650 BCE. Then known as Avaris, various peoples and groups from both near and far negotiated their concepts of life, religion, technology, politics and power in this harbor hub. The city was later largely abandoned around 1550 BCE, evidently following the campaigns of the southern Theban Kingdom (17th Dynasty) in its pursuit to expel the Hyksos rulers and forge the New Kingdom (Bietak 2011; Bietak et al. 2016), although a palace complex in the northeastern part of the city (‘Ezbet Helmi) dating to the early 18th dynasty shows a certain continuity of site use (Bietak 2018).

Materials

The animal bones (n=6) were sent from the Bavarian State Collection of Anthropology and Palaeoanatomy (SAPM) in Munich (Germany) and the Natural History Museum Vienna (Austria) to Bournemouth University (United Kingdom) for destructive analyses. The SAPM animal bones were originally sent to the institute by Angela von den Driesch, one of the zooarchaeologists examining the material from Tell el-Dab’a (Boessneck & von den Driesch 1992) whose zooarchaeological reference collection formed part of the SAPM when it was founded in 2000 (Henriette Ober-

maier, SAPM, pers. comm.). However, the original context information beyond site provenance no longer exists. The samples from the Natural History Museum Vienna derive from a tomb in area A/II at Tell el-Dab'a that, according to its stratigraphy and the included grave goods (Bietak 1991:46-50), can be dated to stratum F (Middle Bronze Age II A-B), which is the period shortly before the rise of the Hyksos.

Methods

Small pieces of animal bone (4–68mg) were separated from the larger pieces and sand-blasted to remove surface contaminants. The three rodent samples appeared to have been treated with some sort of resinous material, so all samples were treated with acetone for 5 minutes before being rinsed three times with MilliQ water. Samples were purified using the ion exchange method presented by Deniel and Pin (2001). Strontium isotope ratios were measured using a ThermoFinnigan Multi-collector ICP Mass Spectrometer (MC-ICP-MS) at the Department of Earth Sciences, Durham University (United Kingdom). Reproducibility of the standard NBS987 during sample analysis was 0.710248 ± 0.000010 (2SD, $n=12$). All NBS987 values have been normalized to the accepted value of 0.710240.

Results and discussion

The six samples analyzed have a restricted $^{87}\text{Sr}/^{86}\text{Sr}$ range, 0.707658–0.707779 with a median value of 0.707707 ± 0.000061 (Table 3). This range and mean follow the observed Nile values (Figure 4). Other regions might have experienced changes to the local environment from agricultural practices such as the use of lime (Thomsen & Andreasen 2019), but the arable Nile Delta region is not expected to have been altered significantly. As bone tissue has been shown to readily equilibrate with the surrounding burial environment (Budd et al. 2000), centuries of annual inundation with Nile water may have caused diagenetic alterations, causing the leaching of strontium from bone and the precipitation of strontium from the groundwater and soil. Further, biogenic and diagenetically-deposited apatite are structurally very similar and thus difficult to separate (Hoppe et al. 2003; Trickett et al. 2003). Comparing the relative concentration of strontium in associated tooth enamel has been used as a metric of whether bone $^{87}\text{Sr}/^{86}\text{Sr}$ values have been altered due to post-depositional diagenesis (Montgomery et al. 2007), but no animal tooth enamel from Tell el-Dab'a is currently available for destructive analyses. Because of the limited physical range from which these samples are derived, the six samples can stand as an initial local bioavailable signature of the biospheric range until a wider sampling strategy can be utilized in later studies to assess human mobility and migration to the site.

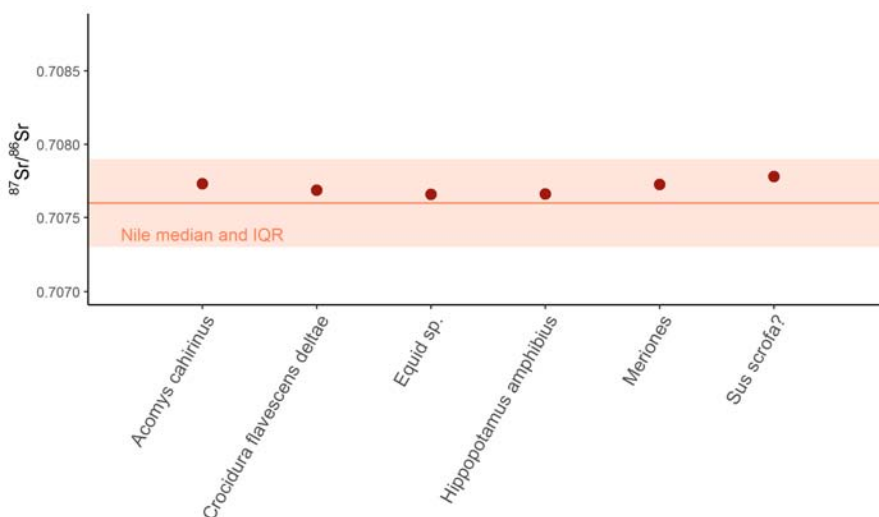


Figure 4. $^{87}\text{Sr}/^{86}\text{Sr}$ ratios of Tell el-Dab'a animals in reference to Nile median and IQR.

Conclusions

Overall, the whole of the Nile shows a median strontium isotope ratio value of 0.7076 with an IQR of 0.0003. This homogeneity will create challenges for determining movement up and down the Nile, but stands as a restricted range for identifying animals and humans in the past who originated from outside this area. Yet, this review highlights major gaps in research knowledge of the wider region, as no strontium ratios outside the Nile Valley in Egypt and the Sudan are currently available for comparison.

Faunal samples collected from the site of Tell el-Dab'a display a narrow range of strontium ratios that fit within the wider Nile Valley. They will serve as a useful baseline of values for future research investigating human paleomobility for those buried at Tell el-Dab'a and associated sites in the Nile Delta (Forstner-Müller 2010). Given that the restricted biogenic range of values along the Nile can be taken as established,

Table 3. $^{87}\text{Sr}/^{86}\text{Sr}$ results of faunal samples from Tell el-Dab'a.

Sample tag	Species	Common name	Bone type	$^{87}\text{Sr}/^{86}\text{Sr}$	SE
T81/371	<i>Acomys cahirinus</i>	Cairo spiny mouse	coxa	0.707730	0.000004
T81/9	<i>Crocidura flavescens deltae</i>	African giant shrew	femur	0.707688	0.000006
T83/147	<i>Meriones</i> sp.	Gerbil	femur	0.707725	0.000006
T83/1295	<i>Hippopotamus amphibius</i>	Hippopotamus	mandible	0.707660	0.000008
T83/125	<i>Equid</i> sp.	Equid	femur	0.707658	0.000008
A/II I/11 G.3/14	<i>Sus scrofa</i> (?)	Pig	vertebra	0.707779	0.000008

future research energy and time should be spent gathering baseline samples outside the Nile catchment rather than continuing to confirm the Nile Valley strontium range.

Acknowledgements

This project was funded by the European Research Council (ERC) under the European Union's Horizon 2020 research and innovation program (grant agreement No 668640). Thanks to Joanne Peterkin of Durham University for her laboratory experience and aid. Thanks to Dr Henriette Obermaier of the SAPM and Dr Sabine Eggers of the NHM for coordinating the sample permissions. Matthew V. Emery, Michele Buzon, and one anonymous reviewer improved this paper with their helpful comments.

References

- Bastos M.Q.R., Santos R.V., de Souza S.M.F, Rodrigues-Carvalho C., Tykot R.H., Cook D.C., Santos R.V. (2016), *Isotopic study of geographic origins and diet of enslaved Africans buried in two Brazilian cemeteries*, *Journal of Archaeological Science* 70:82-90.
- Bentley R.A., Krause R., Price T.D., Kaufmann B. (2003), *Human mobility at the Early Neolithic settlement of Vaiblingen, Germany: Evidence from strontium isotope analysis*, *Archaeometry* 45(3):471-486.
- Bentley R.A., Price T.D., Stephan E. (2004), *Determining the 'local' $^{87}\text{Sr}/^{86}\text{Sr}$ range for archaeological skeletons: A case study from Neolithic Europe*, *Journal of Archaeological Science* 31(4):365-375.
- Bentley R.A. (2006), *Strontium isotopes from the earth to the archaeological skeleton: A review*, *Journal of Archaeological Method and Theory* 13(3):135-187.
- Bietak M. (1991), *Tell el-Dab'a V. Ein Friedhofsbezirk der mittleren Bronzezeitkultur mit Totentempel und Siedlungsschichten. Teil I*, Vienna: Austrian Academy of Sciences.
- Bietak M. (1996), *Avaris, the capital of the Hyksos and residence of Early 18th Dynasty*, London: Recent Excavations.
- Bietak M. (2010), *From where came the Hyksos and where did they go?* [in:] "The Second Intermediate Period (Thirteenth – Seventeenth Dynasties)", M. Marée (ed.), Leuven: Uitgeverij Peeters and Departement Oosterse Studies, pp. 139-181.
- Bietak M. (2011), *The aftermath of the Hyksos in Avaris* [in:] "Culture contacts and the making of cultures", R. Sela-Sheffy, G. Toury (eds.), Tel Aviv: Tel Aviv University, pp. 19-65.
- Bietak M., Czerny E., Prell S. (2016), *Ahmose in Avaris?* [in:] "Mit archäologischen Schichten Geschichte schreiben: Festschrift für Edgar B. Pusch zum 70 Geburtstag"

- stag”, H. Franzmeier, T. Rehren, R. Schultz (eds.), Hildesheim: Gebrüder Gerstenberg, pp. 79-93.
- Bietak M. (2018), *A Thutmosid palace precinct at Peru-nefer (Tell el-Dab'a)* [in:] “Ancient Egyptian and ancient Near Eastern palaces”, M. Bietak, S. Prell (eds.), Vienna: Austrian Academy of Sciences, pp. 223-250.
- Boessneck J., von den Driesch A. (1992), *Tell el-Dab'a VII: Tiere und historische Umwelt im Nordost-Delta im 2. Jahrtausend v. Chr. anhand der Knochenfunde der Ausgrabungen 1975-1986*, Wien: Verlag der Österreichischen Akademie der Wissenschaften.
- Budd P., Montgomery J., Barreiro B., Thomas R.G. (2000), *Differential diagenesis of strontium in archaeological human dental tissues*, Applied Geochemistry 15(5):687-694.
- Burton J. (2008), *Bone chemistry and trace element analysis* [in:] “Biological anthropology of the human skeleton”, M.A. Katzenberg, S.R. Saunders (eds.) Chichester, UK: John Wiley & Sons, Inc., pp. 443-460.
- Buzon M.R., Simonetti A., Creaser R.A. (2007), *Migration in the Nile Valley during the New Kingdom period: A preliminary strontium isotope study*, Journal of Archaeological Science 34(9):1391-1401.
- Buzon M.R., Simonetti A. (2013), *Strontium isotope ($^{87}\text{Sr}/^{86}\text{Sr}$) variability in the Nile Valley: Identifying residential mobility during ancient Egyptian and Nubian sociopolitical changes in the New Kingdom and Napatan periods*, American Journal of Physical Anthropology 151(1):1-9.
- Buzon M.R., Smith S.T., Simonetti A. (2016), *Entanglement and the formation of the ancient Nubian Napatan state*, American Anthropologist 118(2):284-300.
- Czerny E. (2015), *Tell el-Dab'a XXII – “Der Mund der beiden Wege”. Die Siedlung und der Tempelbezirk des Mittleren Reiches von Ezbet Ruschdi*, Vienna: Austrian Academy of Sciences.
- Deniel C., Pin C. (2001), *Single-stage method for the simultaneous isolation of lead and strontium from silicate samples for isotopic measurements*, Analytica Chimica Acta 426(1):95-103.
- Dorner J. (1994), *Die Rekonstruktion einer pharaonischen Flusslandschaft*, Mitteilungen der Anthropologischen Gesellschaft in Wien 123/124:401-406.
- Evans J.A., Montgomery J., Wildman G. (2009), *Isotope domain mapping of $^{87}\text{Sr}/^{86}\text{Sr}$ biosphere variation on the Isle of Skye, Scotland*, Journal of the Geological Society 166(4):617-631.
- Evans J.A., Montgomery J., Wildman G., Boulton N. (2010), *Spatial variations in biosphere $^{87}\text{Sr}/^{86}\text{Sr}$ in Britain*, Journal of the Geological Society 167(1):1-4.
- Forstner-Müller I. (2007), *The colonization/urbanization of the Tell Area A/II at Tell el-Dab'a and its chronological implications*, Ägypten und Levante/Egypt and the

- Levant 17:83-95.
- Forstner-Müller I. (2010), *Tombs and burial customs at Tell el-Dab'a during the late Middle Kingdom and Second Intermediate Period* [in:] “The Second Intermediate Period (Thirteenth - Seventeenth Dynasties). Current research, future prospects”, M. Marée (ed.), Leuven: Uitgeveru Peeters and Departement Oosterse Studies, pp. 127-138.
- Hoppe K.A., Koch P.L., Furutani T.T. (2003), *Assessing the preservation of biogenic strontium in fossil bones and tooth enamel*, International Journal of Osteoarchaeology 13(1-2):20-28.
- Knudson K.J., Goldstein P.S., Dahlstedt A., Somerville A., Schoeninger M.J. (2014), *Paleomobility in the Tiwanaku diaspora: Biogeochemical analyses at Rio Muerto, Moquegua, Peru*, American Journal of Physical Anthropology 155(3):405-421.
- Krom M.D., Stanley J.D., Cliff R.A., Woodward J.C. (2002), *Nile River sediment fluctuations over the past 7000 yr and their key role in sapropel development*, Geology 30(1):71-74.
- Lewis R., Evans W. (2003), *Chemistry*, New York: Macmillan Publishers Limited.
- Lewis J., Pike A.W.G., Coath C.D., Evershed R.P. (2017), *Strontium concentration, radiogenic ($^{87}\text{Sr}/^{86}\text{Sr}$) and stable ($\delta^{88}\text{Sr}$) strontium isotope systematics in a controlled feeding study*, STAR: Science & Technology of Archaeological Research 3(1):45-57.
- Madgwick R., Lamb A.L., Sloane H., Nederbragt A.J., Albarella U., Pearson M.P., Evans J.A. (2019), *Multi-isotope analysis reveals that feasts in the Stonehenge environs and across Wessex drew people and animals from throughout Britain*, Science Advances 5(3):eaau6078.
- Montgomery J., Evans J.A., Powlesland D., Roberts C.A. (2005), *Continuity or colonization in Anglo-Saxon England? Isotope evidence for mobility, subsistence practice, and status at West Heslerton*, American Journal of Physical Anthropology 126(2): 123-138.
- Montgomery J., Evans J.A., Cooper R.E. (2007), *Resolving archaeological populations with Sr-isotope mixing models*, Applied Geochemistry 22(7):1502-1514.
- Price T.D., Burton J.H., Bentley R.A. (2002), *The characterization of biologically available strontium isotope ratios for the study of prehistoric migration*, Archaeometry 44(1):117-135.
- Price T.D., Burton J.H., Fullagar P.D., Wright L.E., Buikstra J.E., Tiesler V. (2008), *Strontium isotopes and the study of human mobility in ancient Mesoamerica*, Latin American Antiquity 19(2):167-180.
- Said R. (2017), *Geomorphology* [in:] “The geology of Egypt”, R. Said (ed.), London: Routledge.
- Schrader S.A., Buzon M.R., Corcoran L., Simonetti A. (2019), *Intraregional $^{87}\text{Sr}/^{86}\text{Sr}$*

- variation in Nubia: New insights from the Third Cataract*, Journal of Archaeological Science: Reports 24:373-379.
- Smith S., Buzon M. (2018), *The fortified settlement at Tombos and Egyptian colonial strategy in New Kingdom Nubia* [in:] “From microcosm to macrocosm: Individual households and cities in ancient Egypt and Nubia”, J. Budka, J. Auenmüller (eds.), Leiden: Sidestone Press.
- Sołtysiak A. (2019), *Strontium and nitrogen isotopic evidence of food import to Tell Ashara–Terqa, a Bronze Age city on the Euphrates, Syria*, International Journal of Osteoarchaeology 29(1):127-133.
- Stantis C., Kinaston R.L., Richards M.P., Davidson J.M., Buckley H.R. (2015), *Assessing human diet and movement in the Tongan maritime chiefdom using isotopic analyses*, PLoS ONE 10(3):e0123156.
- Stantis C., Buckley H.R., Kinaston R.L., Nunn P.D., Jaouen K., Richards M.P. (2016), *Isotopic evidence of human mobility and diet in a prehistoric/protolithic Fijian coastal environment (c. 750–150 BP)*, American Journal of Physical Anthropology 159(3): 478-495.
- Thomsen E., Andreasen R. (2019), *Agricultural lime disturbs natural strontium isotope variations: Implications for provenance and migration studies*, Science Advances 5(3):eaav8083.
- Touzeau A., Blichert-Toft J., Amiot R., Fourel F., Martineau F., Cockitt J., Hall K., Flandrois J-P, Lécuyer C. (2013), *Egyptian mummies record increasing aridity in the Nile valley from 5500 to 1500yr before present*, Earth and Planetary Science Letters 375:92-100.
- Trickett M.A., Budd P., Montgomery J., Evans J.A. (2003), *An assessment of solubility profiling as a decontamination procedure for the $^{87}\text{Sr}/^{86}\text{Sr}$ analysis of archaeological human skeletal tissue*, Applied Geochemistry 18(5):653-658.
- Tronchere H., Goiran J-P, Schmitt L., Preusser F., Bietak M., Forstner-Müller I., Callot Y. (2012), *Geoarchaeology of an ancient fluvial harbour: Avaris and the Pelusiac branch (Nile River, Egypt)*, Géomorphologie: relief, processus, environnement 18(1):23-36.
- Weigand P.C., Harbottle G., Sayre E.V. (1977), *Turquoise sources and source analysis: Mesoamerica and the southwestern USA* [in:] “Exchange systems in prehistory”, T.K. Earle, J.E. Ericson (eds.), New York: Academic Press, pp. 15-34.